

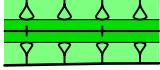










© Copyright
This drawing and any design hereon is the copyright of the
Consultants and must not be reproduced without their written
consent.

All drawings remain the property of the Consultants.

NOTES

1. ALL LEVELS IN METERS TO MALIN HEAD DATUM
2. ALL COORDINATES ARE TO IRISH TRANSVERSE MERCATOR.
3. TAILTE ÉIREANN SURVEYING. ALL RIGHTS RESERVED. LICENCE NUMBER CYAL50441412

LEGEND

-  PROPOSED FLOOD DEFENCE EMBANKMENT
-  PROPOSED STONE CLAD WALL
-  PROPOSED NEW FLOOD DEFENCE WALL
-  EXISTING WALL TO BE RETAINED
-  EXISTING WALL TO BE REDUCED TO GROUND LEVEL AND RETAINED IN-SITU
-  EXISTING WALL TO BE REMOVED
-  EXISTING WALL TO BE REMOVED TO ACCOMMODATE WORKS AND REINSTATED TO ORIGINAL CONDITION ON COMPLETION
-  PROPOSED FENCE
-  PROPOSED ACCESS GATE
-  PROPOSED SURFACE WATER PIPE/CULVERT
-  TREES / VEGETATION TO BE REMOVED
- KEY**
 - TOE TOP OF EMBANKMENT
 - TOW TOP OF WALL
 - OD ORDNANCE DATUM

C01	A1	ISSUED FOR PLANNING	DG	ED	28/10/25
Rev	Suit	Description	Drawn	Ch'kd	Date

Client



OPW Oifig na nOibreacha Poiblí
Office of Public Works



Laois County Council
Áras an Chontae, Portlaoise, Co.Laois

Clients Representative



egis



JBA
consulting

Egis Engineering Ireland Ltd.
Classton House, Dundrum Business Park, Dundrum Road, Dublin 14
www.egis-group.com

JBA Consulting Engineers and Scientists Limited
24 Grove Island, Corbally, Limerick
www.jbaconsulting.ie

Project
MOUNTMELICK FLOOD RELIEF SCHEME

Drawing Title
SITE LAYOUT SHEET-14 OF 40

Drawn by :	DG	Date :	15/05/24
Checked by :	MG	Date :	18/12/24
Approved by :	ED	Date :	28/10/25
Internal Project REF :	Egis: 19105	JBA: 2019s1073	
Scales :	1:250 @A1		
Stage :	PLANNING		
Drawing No. :	19105-JBB-XX-XX-DR-C-02814	Revision	C01
		Suitability Code	A1